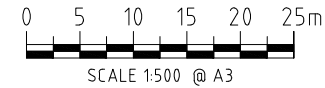


NOTE:  
ALL NOTED "ABANDONED" SERVICES INCLUDING GAS MAINS, WATER MAINS, ETC. - THE CONTRACTOR SHALL BE RESPONSIBLE & CONFIRM THAT THESE SERVICES ARE ABANDONED, INCLUDING LIAISING WITH THE RELEVANT AUTHORITY PRIOR TO COMMENCING CONSTRUCTION.

**WARNING**  
**BEWARE OF UNDERGROUND SERVICES**  
THE LOCATION OF UNDERGROUND SERVICES SHOWN ARE APPROXIMATE ONLY AND THEIR EXACT POSITION SHOULD BE PROVEN ON SITE. NO GUARANTEE IS GIVEN THAT ALL SERVICES ARE SHOWN. THE CONTRACTOR MUST VERIFY ALL SERVICES ON SITE PRIOR TO ANY EXCAVATION WORKS.



NOTE:  
THE APPOINTED CONTRACTOR SHALL INDEMNIFY AND HOLD HARMLESS THE COUNCIL, CONSULTANT AND ITS EMPLOYEES AGAINST ANY CLAIM FOR INJURY, LOSS OR DAMAGE THAT IS MADE ARISING OUT OF THE NEGLIGENCE ACTS OR OMISSIONS OF THE CONTRACTOR. ALL INFORMATION PROVIDED ON THESE PLANS SHALL BE CROSS REFERENCED BY THE APPOINTED CONTRACTOR. IF THERE IS ANY PERCEIVED AMBIGUITY OR INFORMATION IS NOT UNDERSTOOD BY THE CONTRACTOR, THEN THE CONTRACTOR SHOULD CONTACT COUNCIL'S SUPERINTENDENT IMMEDIATELY FOR CLARIFICATION. COUNCIL SHOULD BE GIVEN THE OPPORTUNITY AND SUFFICIENT TIME TO INVESTIGATE, PRIOR TO ANY CONSTRUCTION COMMENCING OR CONTINUING. CRE WILL NOT BE HELD RESPONSIBLE OR LIABLE AGAINST ANY CLAIM MADE FOR MISINTERPRETATION OF THE SUPPLIED PLANS.



**PRELIMINARY  
DESIGN ONLY  
NOT APPROVED FOR  
CONSTRUCTION**

AMENDMENTS			LEGEND									
DATE	REVISION	AUTHORISED	Conduits	— G —	Telecom U/G Cable	— T —	Telecom Pole	⊕	Proposed K & Ch	▬▬▬	Survey by: FT	SCALES
			Existing Drains	— D —	Water Main	— W —	Telecom Pit	⊕	Asphalt Driveway	▬▬▬	Plan by: CRE	Plan: AS SHOWN
			S.E.C. U/G Cable	— E —	Fire Hydrant	o F.H.	Existing Drain Pits	o F.H.	Concrete Driveway	▬▬▬	Checked by: -	Cross Sections: AS SHOWN
			Gas Main	— G —	Fire Plug	o F.P.	Proposed Drain Pits	o F.P.	Gravel Driveway	▬▬▬	Project Engineer: XX	Long Sections: AS SHOWN
			Sewer Main	— S —	Valve	o V	Proposed Drains	▬▬▬	Tree to be removed	▬▬▬	Field book No.: XX	Details: AS SHOWN
			Property Outlet	— SW —	S.E.C. Pole	o	Existing K & Ch	▬▬▬	Survey Station	△	Computer Ref: 2487	Date: 03/06/20



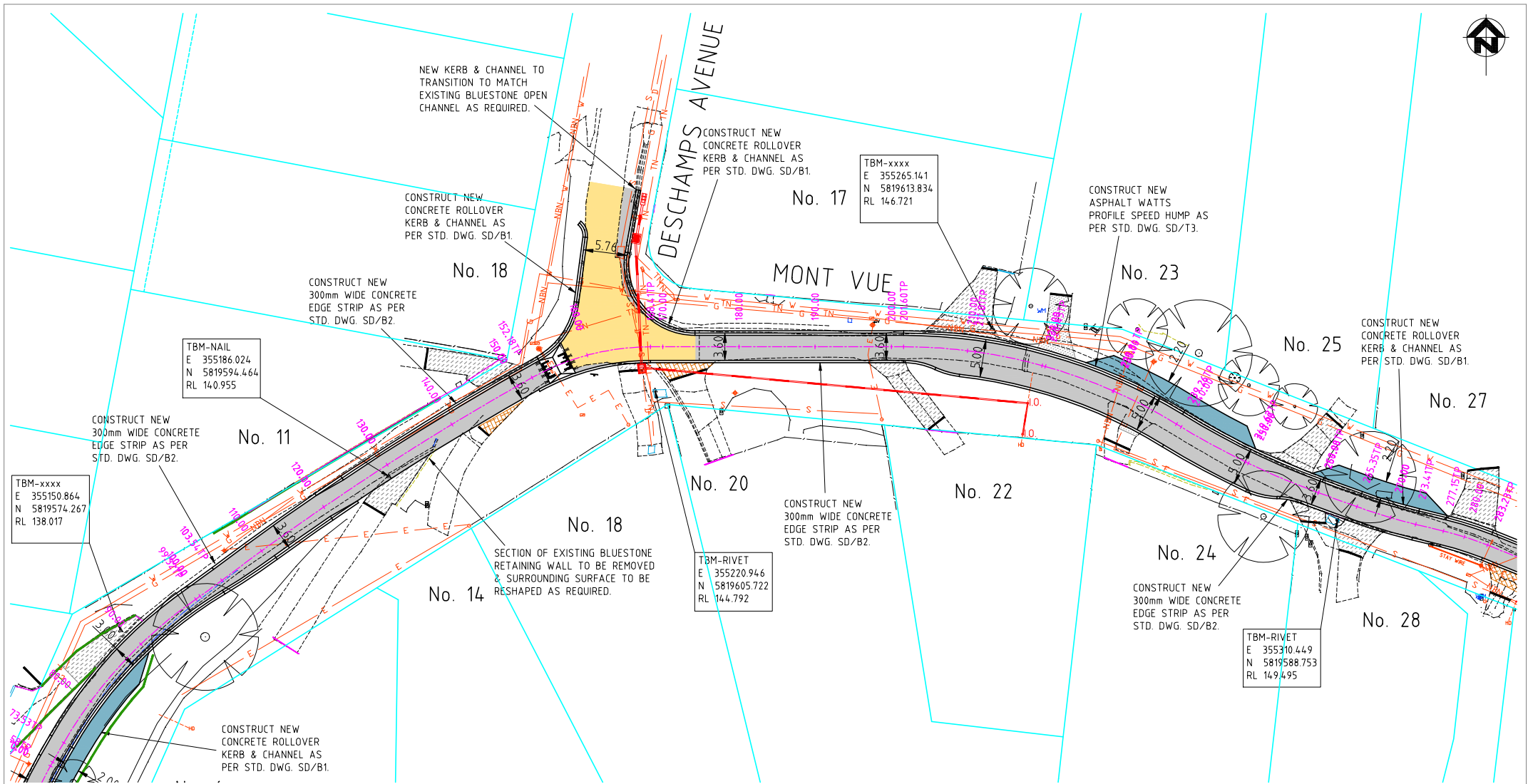
**CRE CONSULTING ENGINEERS PTY LTD**  
Civil/Municipal/Drainage/Project Management  
704 MOUNT ALEXANDER ROAD, MOONEE PONDS, VIC. 3039  
PHONE: (03) 9370 9822 / (03) 9370 9533  
EMAIL: admin@creconsulting.com.au



**YARRA RANGES COUNCIL**

MONT VUE, LILYDALE  
ROAD UPGRADE  
DETAIL PLAN

CRE REVISION NO. P7			Total No. of Sheets	Sheet No.
Checked by			27	3
Approved			Drawing No.	
Director Environment & Engineering			2487	



**NOTE:**  
ALL NOTED "ABANDONED" SERVICES INCLUDING GAS MAINS, WATER MAINS, ETC. - THE CONTRACTOR SHALL BE RESPONSIBLE & CONFIRM THAT THESE SERVICES ARE ABANDONED, INCLUDING LIAISING WITH THE RELEVANT AUTHORITY PRIOR TO COMMENCING CONSTRUCTION.

**WARNING**  
**BEWARE OF UNDERGROUND SERVICES**  
THE LOCATION OF UNDERGROUND SERVICES SHOWN ARE APPROXIMATE ONLY AND THEIR EXACT POSITION SHOULD BE PROVEN ON SITE. NO GUARANTEE IS GIVEN THAT ALL SERVICES ARE SHOWN. THE CONTRACTOR MUST VERIFY ALL SERVICES ON SITE PRIOR TO ANY EXCAVATION WORKS.



**NOTE:**  
THE APPOINTED CONTRACTOR SHALL INDEMNIFY AND HOLD HARMLESS THE COUNCIL, CONSULTANT AND ITS EMPLOYEES AGAINST ANY CLAIM FOR INJURY, LOSS OR DAMAGE THAT IS MADE ARISING OUT OF THE NEGLIGENCE ACTS OR OMISSIONS OF THE CONTRACTOR. ALL INFORMATION PROVIDED ON THESE PLANS SHALL BE CROSS REFERENCED BY THE APPOINTED CONTRACTOR. IF THERE IS ANY PERCEIVED AMBIGUITY OR INFORMATION IS NOT UNDERSTOOD BY THE CONTRACTOR, THEN THE CONTRACTOR SHOULD CONTACT COUNCIL'S SUPERINTENDENT IMMEDIATELY FOR CLARIFICATION. COUNCIL SHOULD BE GIVEN THE OPPORTUNITY AND SUFFICIENT TIME TO INVESTIGATE, PRIOR TO ANY CONSTRUCTION COMMENCING OR CONTINUING. CRE WILL NOT BE HELD RESPONSIBLE OR LIABLE AGAINST ANY CLAIM MADE FOR MISINTERPRETATION OF THE SUPPLIED PLANS.



**PRELIMINARY  
DESIGN ONLY  
NOT APPROVED FOR  
CONSTRUCTION**

AMENDMENTS		
DATE	REVISION	AUTHORISED

LEGEND			
Conduits	Telecom U/G Cable	Telecom Pole	Proposed K & Ch
Existing Drains	Water Main	Telecom Pit	Asphalt Driveway
S.E.C. U/G Cable	Fire Hydrant	Existing Drain Pits	Concrete Driveway
Gas Main	Fire Plug	Proposed Drain Pits	Gravel Driveway
Sewer Main	Valve	Proposed Drains	Tree to be removed
Property Outlet	S.E.C. Pole	Existing K & Ch	Survey Station

SCALES			
Survey by: FT	Plan by: CRE	Plan: AS SHOWN	Checked by: -
Project Engineer: XX	Long Sections: AS SHOWN	Details: AS SHOWN	Computer Ref: 2487
Date: 03/06/20			

**CRE CONSULTING ENGINEERS PTY LTD**  
Civil/Municipal/Drainage/Project Management  
704 MOUNT ALEXANDER ROAD, MOONEE PONDS, VIC, 3039  
PHONE: (03) 9370 5022 / (03) 9370 5533  
EMAIL: admin@creconsulting.com.au

Datum Adopted And Location  
**A.H.D.**  
Co-ordinate Datum  
**ARBITRARY**

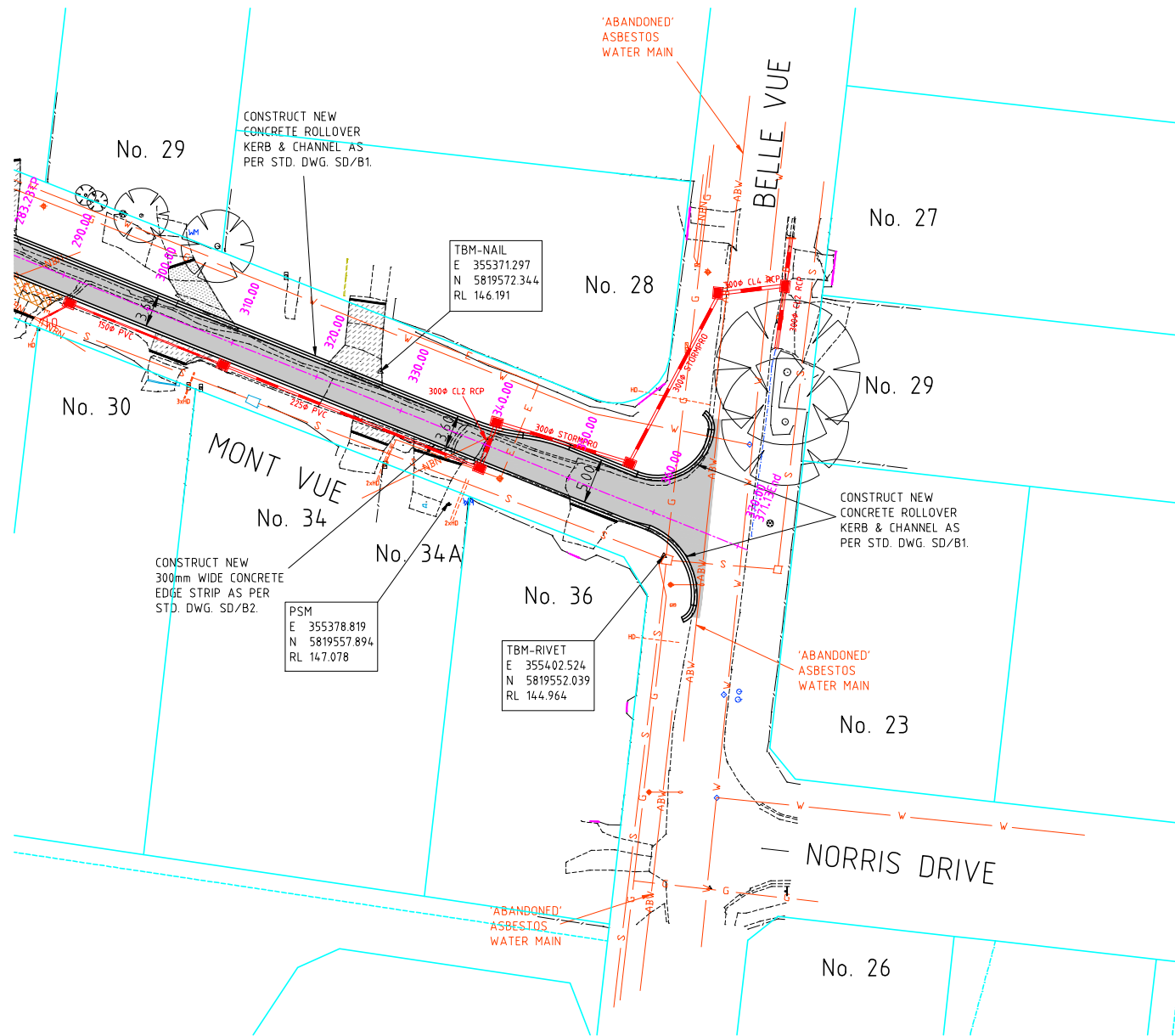


**YARRA RANGES COUNCIL**

MONT VUE, LILYDALE ROAD UPGRADE  
DETAIL PLAN

Checked by	Total No. of Sheets	Sheet No.
Approved	27	4
Director Environment & Engineering	Drawing No.	2487

CRE REVISION NO. P7

[illegible]